Lon: -8:17:09.445
Lat: 40:55:09.430

Lon: -8:14:01.537
Lat: 40:56:25.884

Lon: -8:17:09.539
Lat: 40:55:47.684

Lon: -8:14:01.479
Lat: 40:55:47.892

Lon: -8:17:09.622
Lat: 40:56:25.875

Lon: -8:14:01.420
Lat: 40:55:09.541

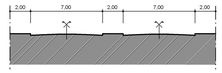


VIA DISTRIBUIDORA GERAL - VARIANTE À EN326

Tipo: A

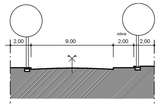


VIA DISTRIBUIDORA GERAL

Tipo: B

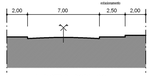


VIA DISTRIBUIDORA LOCAL

Tipo: C

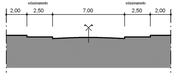


VIA DISTRIBUIDORA LOCAL

Tipo: C'

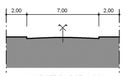


VIA DISTRIBUIDORA LOCAL

Tipo: C''

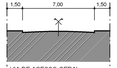


VIA DE ACESSO GERAL

Tipo: C'''

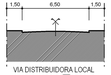


VIA DISTRIBUIDORA LOCAL

Tipo: D

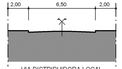


VIA DISTRIBUIDORA LOCAL

Tipo: D'

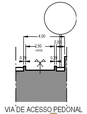


VIA DE ACESSO PEDONAL

Tipo: E

Castelo de Paiva

São João da Madeira
Vale de Cambra
Porto

Castro Daire
Cinfães

Cabreiros
São Pedro do Sul

N
C.M.A.

LIMITE PU - 1985

"NON AEDIFICANDI"

**ESTRUTURA E HIERARQUIA VIÁRIA**

REDE VIÁRIA EXISTENTE

- Variante à EN 326
- ER - Estradas Regionais
- EN - Estradas Nacionais
- EM - Estradas Municipais
- Vias/Praças Municipais Pedonais

REDE VIÁRIA PROPOSTA

- Variante ao Centro Urbano de Arouca
- Vias Municipais
- Vias Pedonais

Parque de Estacionamento

- P1 - 39 lugares - Cemitério da Vila
- P2 - 50 lugares - Avenida dos Descobrimentos
- P3 - 37 lugares - Rua D. João I
- P4 - 401 lugares - Espaço Feira
- P5 - 22 lugares - Sub-Ribes

**CÂMARA MUNICIPAL AROUCA**

PLANO DE URBANIZAÇÃO DE AROUCA

FASE:

CONTEM:

REDE VIÁRIA

ESCALA: 1: 4 000 DATA: Julho de 2005

DES.: REF.:

SISTEMA DE COORDENADAS:
Projecção Cónica
Elipsoide de Hayford
Datum 73 (Melriça)